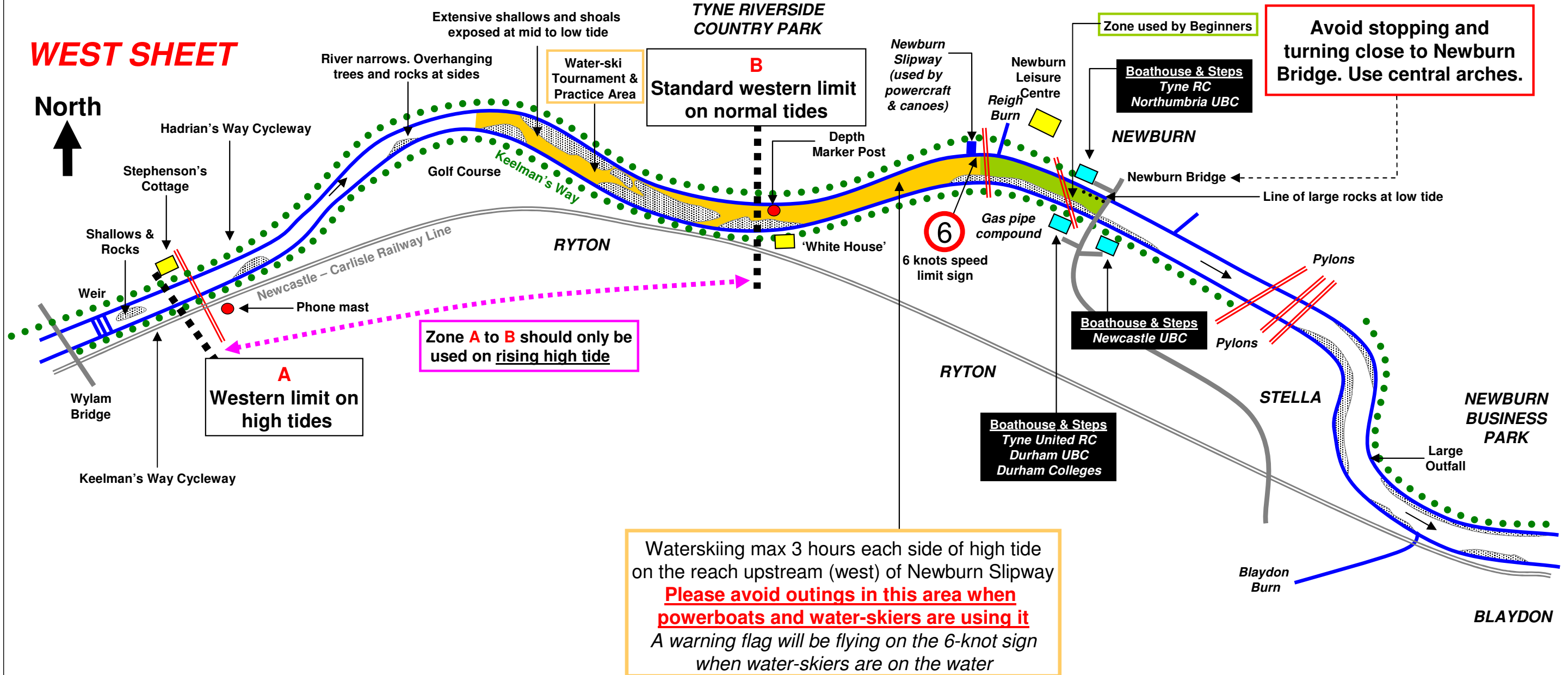


The River Tyne (Wylam – Redheugh)

Leaving/returning to landing: always manoeuvre with bows **into** the prevailing conditions (either wind or water flow)

WEST SHEET



Zone A to B should only be used on rising high tide

Avoid stopping and turning close to Newburn Bridge. Use central arches.

Waterskiing max 3 hours each side of high tide on the reach upstream (west) of Newburn Slipway
Please avoid outings in this area when powerboats and water-skiers are using it
 A warning flag will be flying on the 6-knot sign when water-skiers are on the water

Key

- Road
- Railway
- Footpath
- Power line
- Structure of interest
- Rowing Club
- Shallows / Mudflats

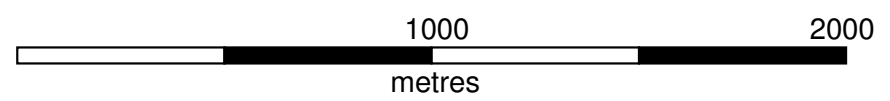
PASSING APPROACHING CRAFT

Where approaching craft are "off station" due to weather/tidal conditions both craft should keep to their starboard (right) with the boats passing PORT side to PORT side

STARBOARD RIGHT SIDE, FACING THE BOWS (BOWSIDE)
PORT LEFT SIDE, FACING THE BOWS (STROKESIDE)

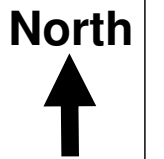
RIVER RECREATIONAL RULES (NOTES)

- Please read and understand the rules
- Navigate with care and caution
- Keep to the right (starboard / bow) edge of the river
- Reduce launch speed to avoid wash to other users, boats, steps and slipways
- Follow the British Rowing 'Row Safe' Guidance



The River Tyne (Wylam – Redheugh)

EAST SHEET

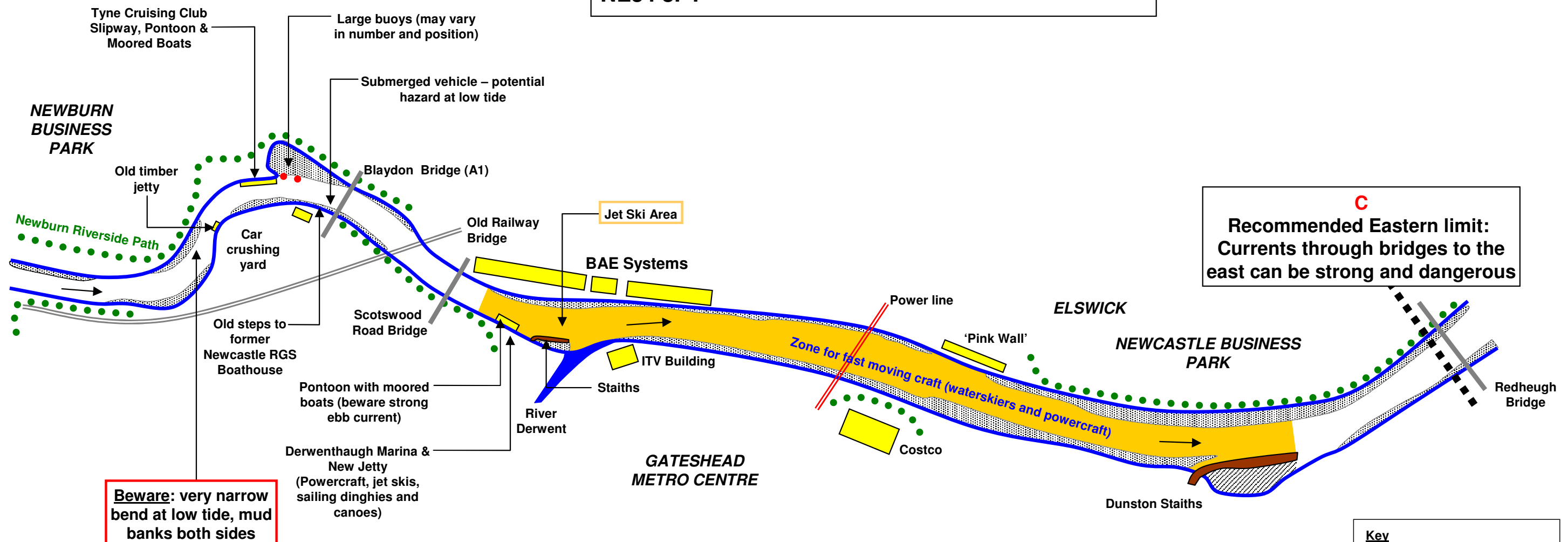


The river is tidal with changes in level of up to 5 metres between the maximum high and low tides. Obstacles at the river edges including piles, posts, mud and gravel banks and debris can be hazardous. **Avoid outside arches of bridges.**

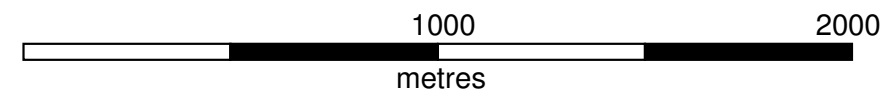
There are sections of both banks where there is no access from the river to the shore. Mud banks will not usually support the weight of a person on foot and there are high vertical walls in some places.

All craft are entitled to free passage of the tidal reaches of the Tyne, subject to the rules and bylaws of the Port of Tyne Authority. However, when proceeding through zones allocated to powered craft, extra care and consideration should be exercised. The speed limit outside powerboat zones is 6 knots (11kph / 7mph)

Copies of the full "River Recreational Rules" are available from:
PORT OF TYNE AUTHORITY
Maritime House, Tyne Dock, South Shields,
Tyne and Wear
NE34 8PT



Acknowledgements: Tyne Rowing Club
University of Newcastle
Port of Tyne Authority
British Rowing



Key	
	Road
	Railway
	Footpath
	Power line
	Structure of interest
	Rowing Club
	Shallows / Mudflats