

**Tyne Rowing Club**  
**Course & safety map - 4500m**  
**Tyne LDS & Tyne United SBH**  
**Event date: 22-10-16**      Issued 9-10-16

**Finish – approx posn**

**B**  
**Standard western limit of rowing except at high tide**

**Fast zone - designated water skiing & powerboat area**








**Start – approx posn**

**Beware: very tight turn with large mud bank on outside of bend exposed at low tide; and .... very swirly water on inside of bend when strong outgoing currents**

**Beware: very narrow bend at low tide, mud banks both sides; and .... swirly water near old timber jetty when strong outgoing currents**

**Fast zone - designated powerboat area**

**Key**

-  Road
-  Railway
-  Riverside path
-  Power line
-  Structure of interest
-  Rowing Club
-  Shallows / Mudflats

